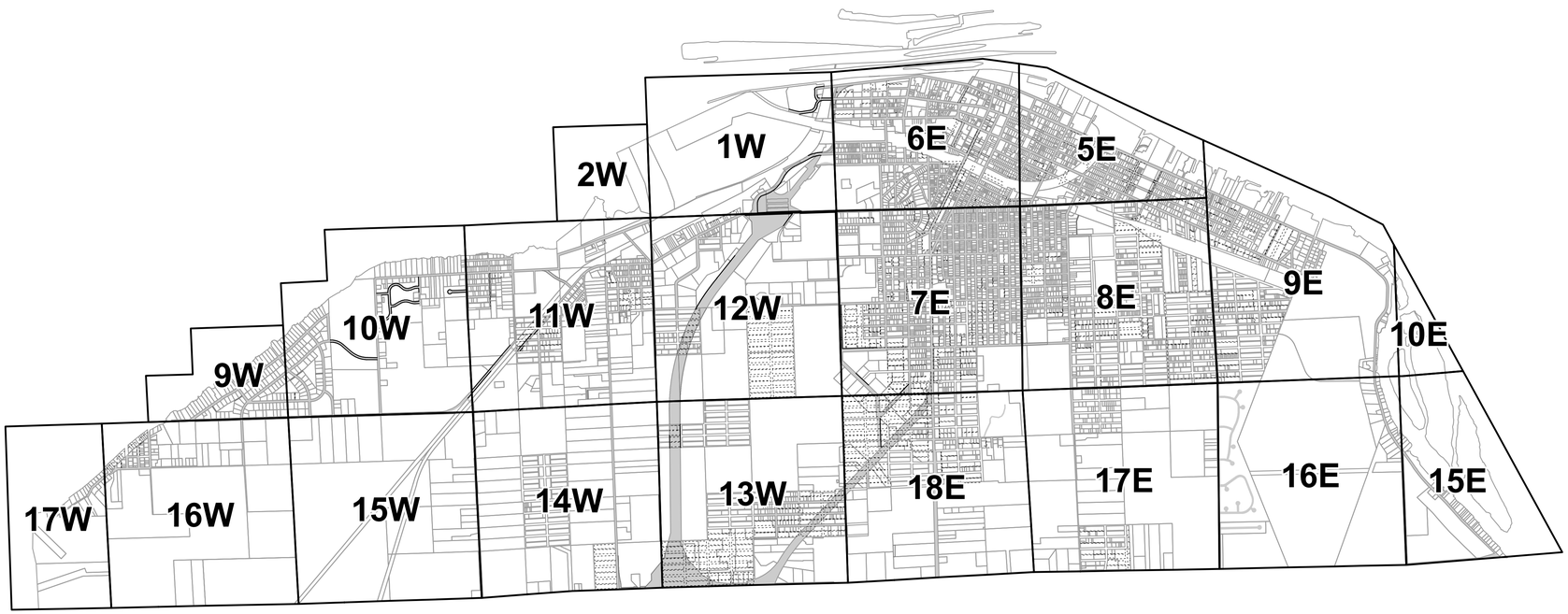

DISCLAIMER:
This data is provided as-is; without warranty whatsoever, the entire risk as to the results of the use of this data is assumed by the user. The City of Sault Ste. Marie, Michigan is not responsible for any interpretation or conclusions based on this data by those who acquire or use it. It is to be to be used for information purposes only.

0 1,250 2,500 5,000 Feet

N

CITY OF SAULT STE. MARIE
LAND VALUES ATLAS
CURRENT AS OF: MARCH 2024

ATLAS INDEX

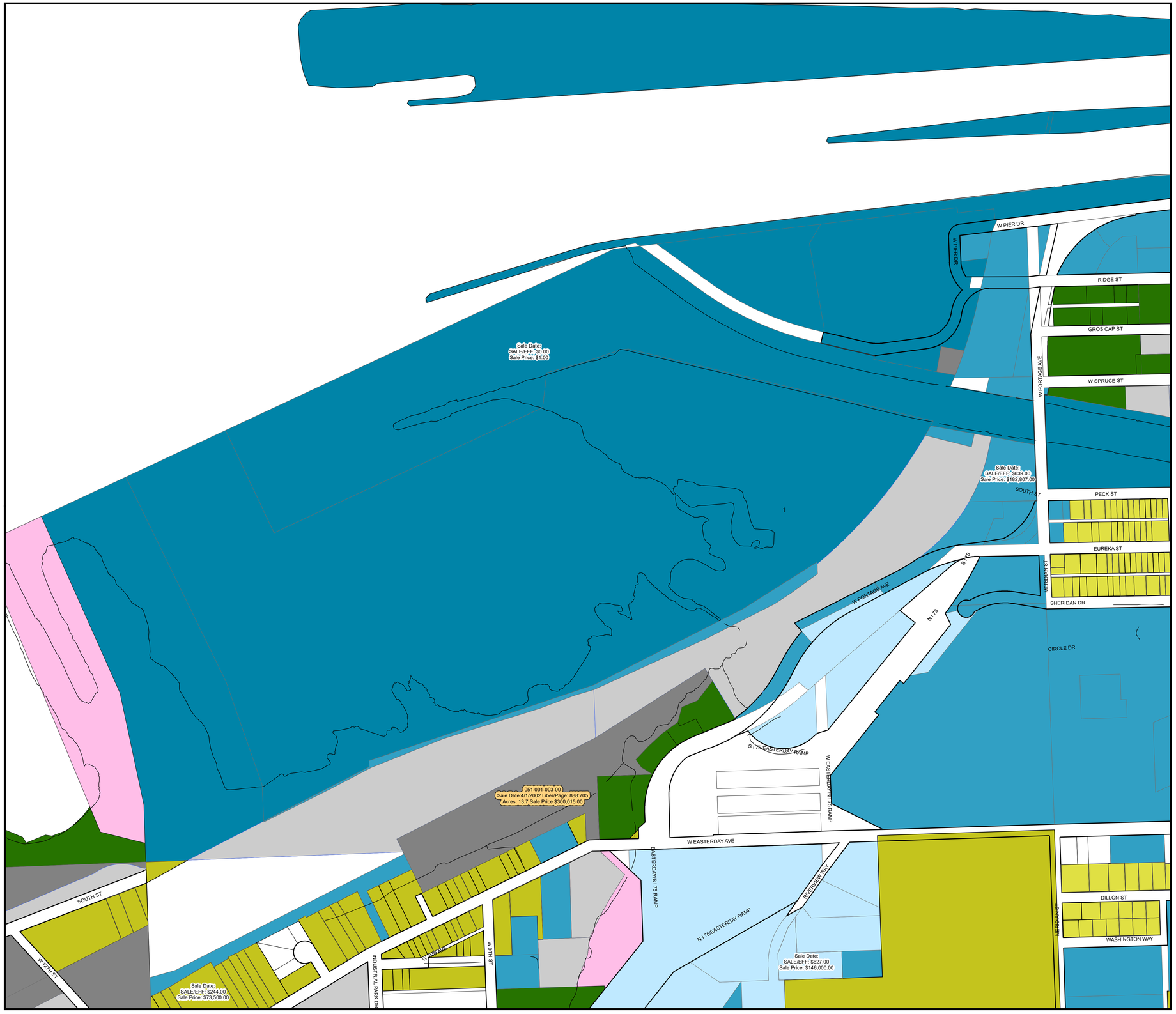

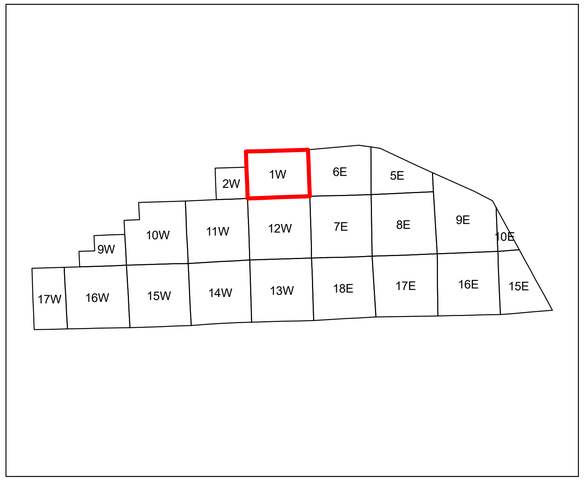

Neighborhood

- RIVER FRONTAGE A $1200 / EFF
- RIVER FRONTAGE B $840 / EFF
- RIVER FRONTAGE C $450 / EFF
- RES N OF CANAL LINE $70 / EFF
- RES S OF CANAL / E OF I-75 $70 / EFF
- RES W OF SPUR / SE OF 12TH AVE $60 / EFF
- RES S OF CANAL / E OF I-75 SPUR (CLASS C <)
- RES LAKESHORE SUBDIVISION $100 / EFF
- COMMERCIAL A $2,390 / EFF
- COMMERCIAL B $1,000 / EFF
- COMMERCIAL C $270 / EFF
- COMMERCIAL WATERFRONT E $650 / EFF
- INDUSTRIAL A $300 / EFF
- INDUSTRIAL B $40 /EFF
- GOLF COURSE / MH PARK / LG LOTS $455 / EFF
- MICROGROWERS $1794 / EFF
- EXEMPT

Recent Sale:

Vacant Land Sale:

0 250 500 1,000 Feet

DISCLAIMER:
This data is provided as-is; without warranty whatsoever, the entire risk as to the results of the use of this data is assumed by the user. The City of Sault Ste. Marie, Michigan is not responsible for any interpretation or conclusions based on this data by those who acquire or use it. It is to be to be used for information purposes only.

CITY OF SAULT STE. MARIE

LAND VALUE ATLAS

Current as of : Mar 1, 2024

ATLAS NUMBER 1W



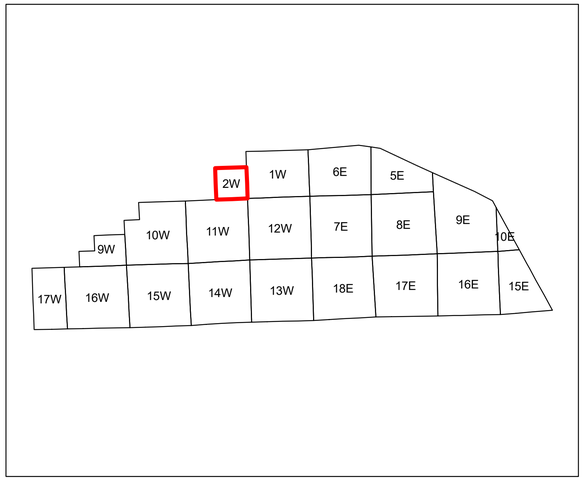

Neighborhood

- RIVER FRONTAGE A $1200 / EFF
- RIVER FRONTAGE B $840 / EFF
- RIVER FRONTAGE C $450 / EFF
- RES N OF CANAL LINE $70 / EFF
- RES S OF CANAL / E OF I-75 $70 / EFF
- RES W OF SPUR / SE OF 12TH AVE $60 / EFF
- RES S OF CANAL / E OF I-75 SPUR (CLASS C <)
- RES LAKESHORE SUBDIVISION $100 / EFF
- COMMERCIAL A $2,390 / EFF
- COMMERCIAL B $1,000 / EFF
- COMMERCIAL C $270 / EFF
- COMMERCIAL WATERFRONT E $650 / EFF
- INDUSTRIAL A $300 / EFF
- INDUSTRIAL B $40 /EFF
- GOLF COURSE / MH PARK / LG LOTS $455 / EFF
- MICROGROWERS $1794 / EFF
- EXEMPT

Recent Sale:

Vacant Land Sale:

0 250 500 Feet

DISCLAIMER:
This data is provided as-is; without warranty whatsoever, the entire risk as to the results of the use of this data is assumed by the user. The City of Sault Ste. Marie, Michigan is not responsible for any interpretation or conclusions based on this data by those who acquire or use it. It is to be to be used for information purposes only.

N

CITY OF SAULT STE. MARIE

LAND VALUE ATLAS

Current as of : Mar 1, 2024

ATLAS NUMBER 2W

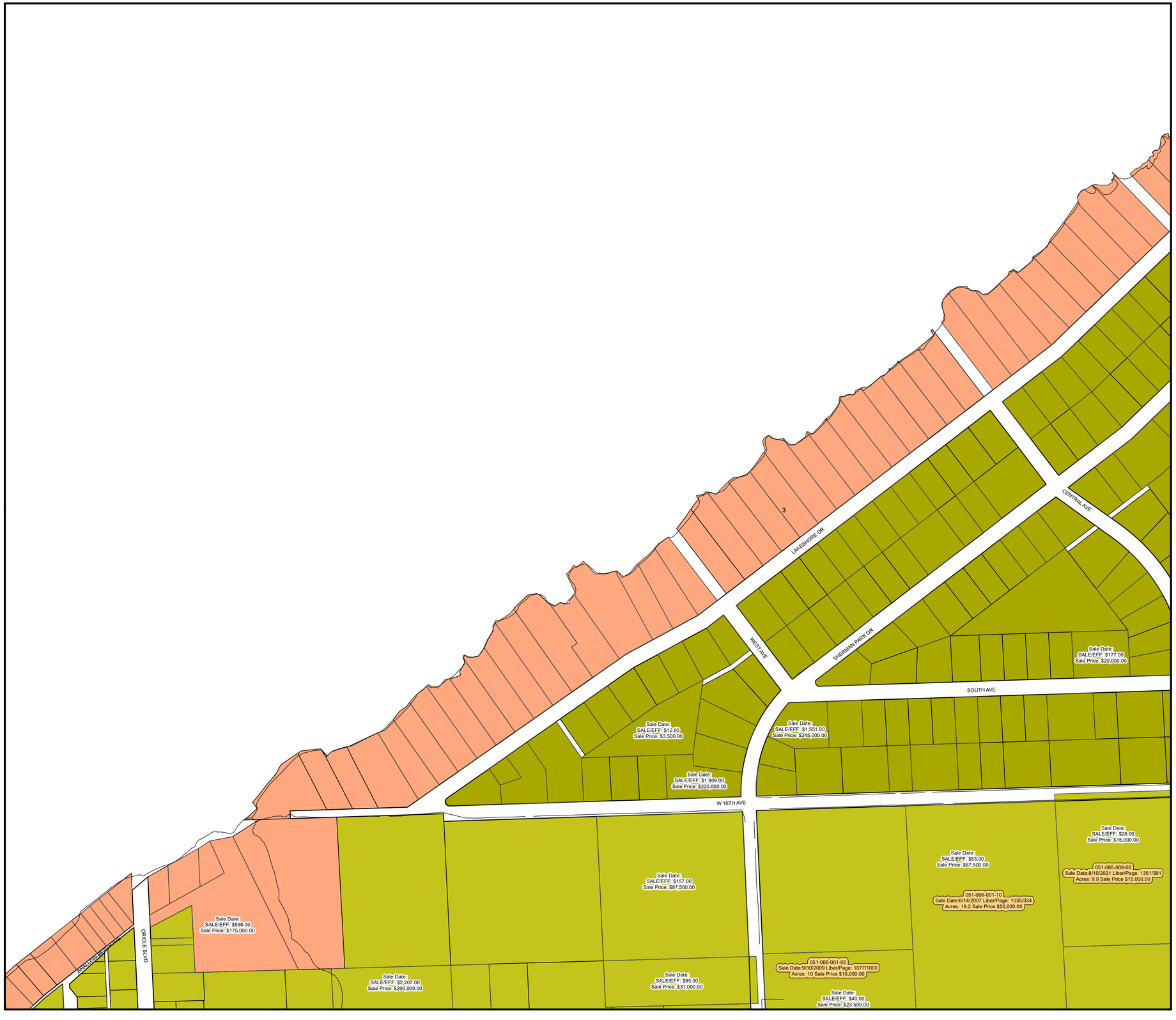

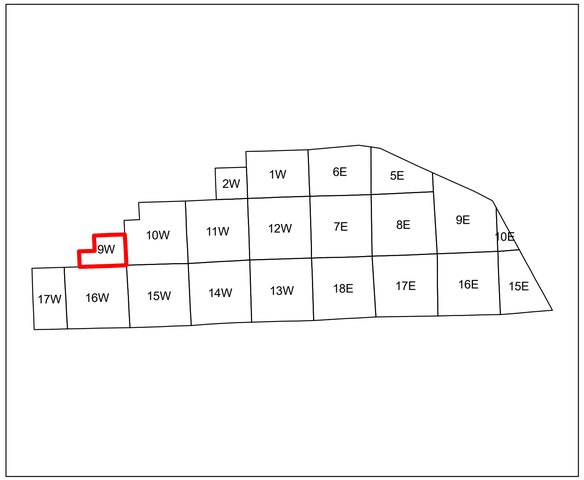

Neighborhood

- RIVER FRONTAGE A $1200 / EFF
- RIVER FRONTAGE B $840 / EFF
- RIVER FRONTAGE C $450 / EFF
- RES N OF CANAL LINE $70 / EFF
- RES S OF CANAL / E OF I-75 $70 / EFF
- RES W OF SPUR / SE OF 12TH AVE $60 / EFF
- RES S OF CANAL / E OF I-75 SPUR (CLASS C <)
- RES LAKESHORE SUBDIVISION $100 / EFF
- COMMERCIAL A $2,390 / EFF
- COMMERCIAL B $1,000 / EFF
- COMMERCIAL C $270 / EFF
- COMMERCIAL WATERFRONT E $650 / EFF
- INDUSTRIAL A $300 / EFF
- INDUSTRIAL B $40 /EFF
- GOLF COURSE / MH PARK / LG LOTS $455 / EFF
- MICROGROWERS $1794 / EFF
- EXEMPT

Recent Sale:

Vacant Land Sale:

0 250 500 Feet

DISCLAIMER:
This data is provided as-is; without warranty whatsoever, the entire risk as to the results of the use of this data is assumed by the City of Sault Ste. Marie, Michigan is not responsible for any interpretation or conclusions based on this data by those who acquire or use it. It is to be to be used for information purposes only.

CITY OF SAULT STE. MARIE

LAND VALUE ATLAS

Current as of : Mar 1, 2024

ATLAS NUMBER 9W

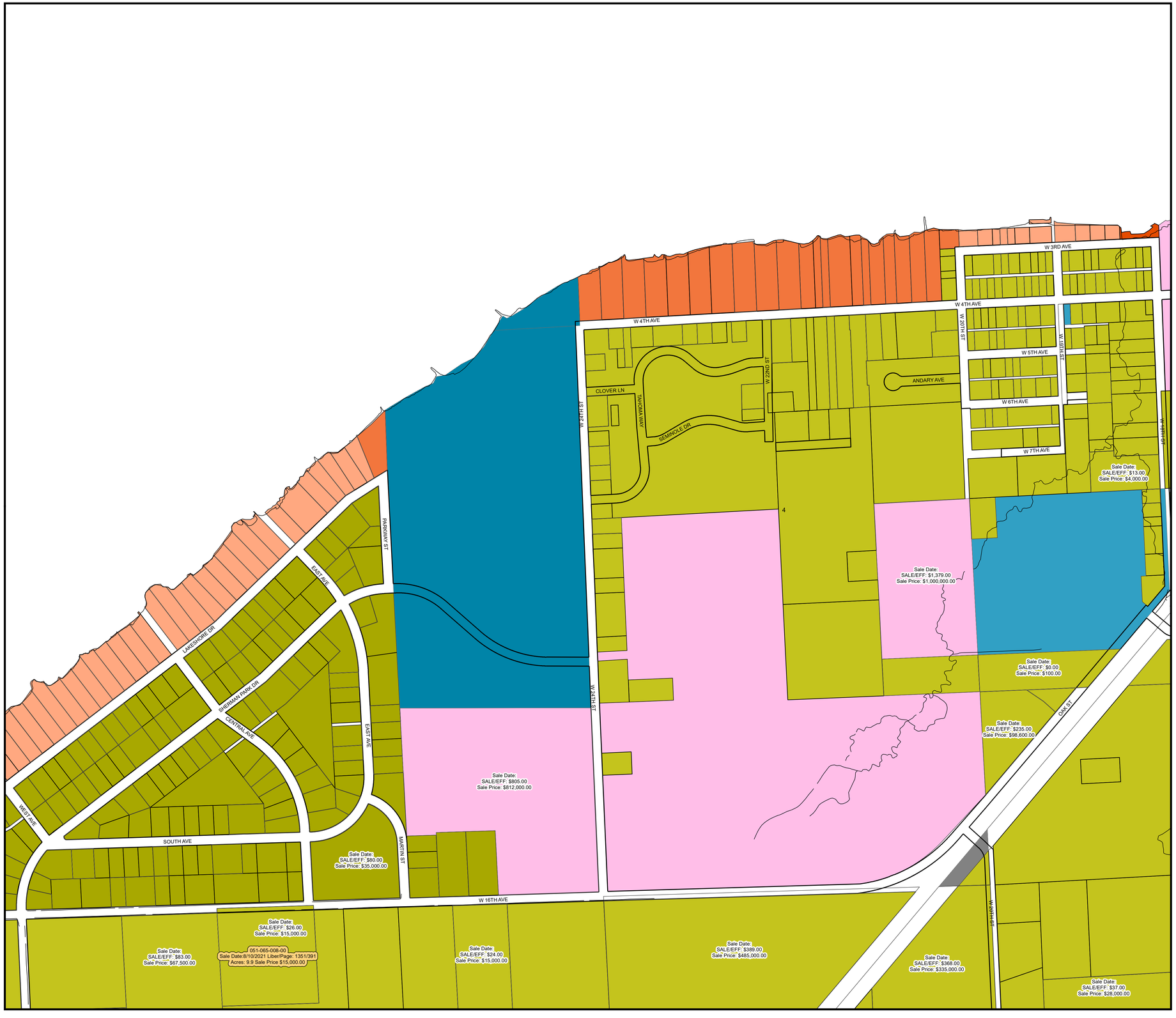

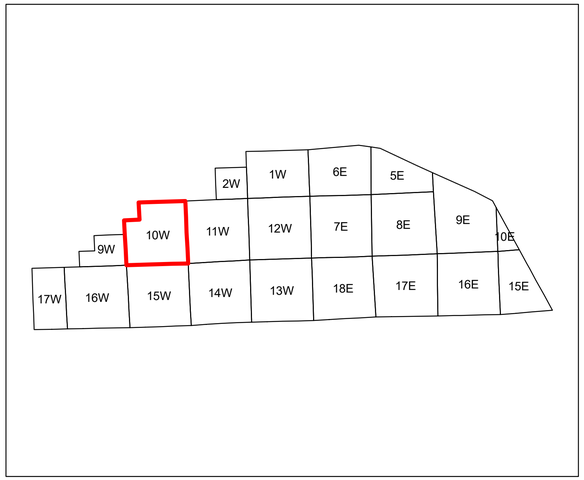

Neighborhood

- RIVER FRONTAGE A $1200 / EFF
- RIVER FRONTAGE B $840 / EFF
- RIVER FRONTAGE C $450 / EFF
- RES N OF CANAL LINE $70 / EFF
- RES S OF CANAL / E OF I-75 $70 / EFF
- RES W OF SPUR / SE OF 12TH AVE $60 / EFF
- RES S OF CANAL / E OF I-75 SPUR (CLASS C <)
- RES LAKESHORE SUBDIVISION $100 / EFF
- COMMERCIAL A $2,390 / EFF
- COMMERCIAL B $1,000 / EFF
- COMMERCIAL C $270 / EFF
- COMMERCIAL WATERFRONT E $650 / EFF
- INDUSTRIAL A $300 / EFF
- INDUSTRIAL B $40 /EFF
- GOLF COURSE / MH PARK / LG LOTS $455 / EFF
- MICROGROWERS $1794 / EFF
- EXEMPT

Recent Sale:

Vacant Land Sale:

0 250 500 1,000 Feet

DISCLAIMER:
This data is provided as-is; without warranty whatsoever, the entire risk as to the results of the use of this data is assumed by the user. The City of Sault Ste. Marie, Michigan is not responsible for any interpretation or conclusions based on this data by those who acquire or use it. It is to be to be used for information purposes only.

CITY OF SAULT STE. MARIE

LAND VALUE ATLAS

Current as of : Mar 1, 2024

ATLAS NUMBER 10W

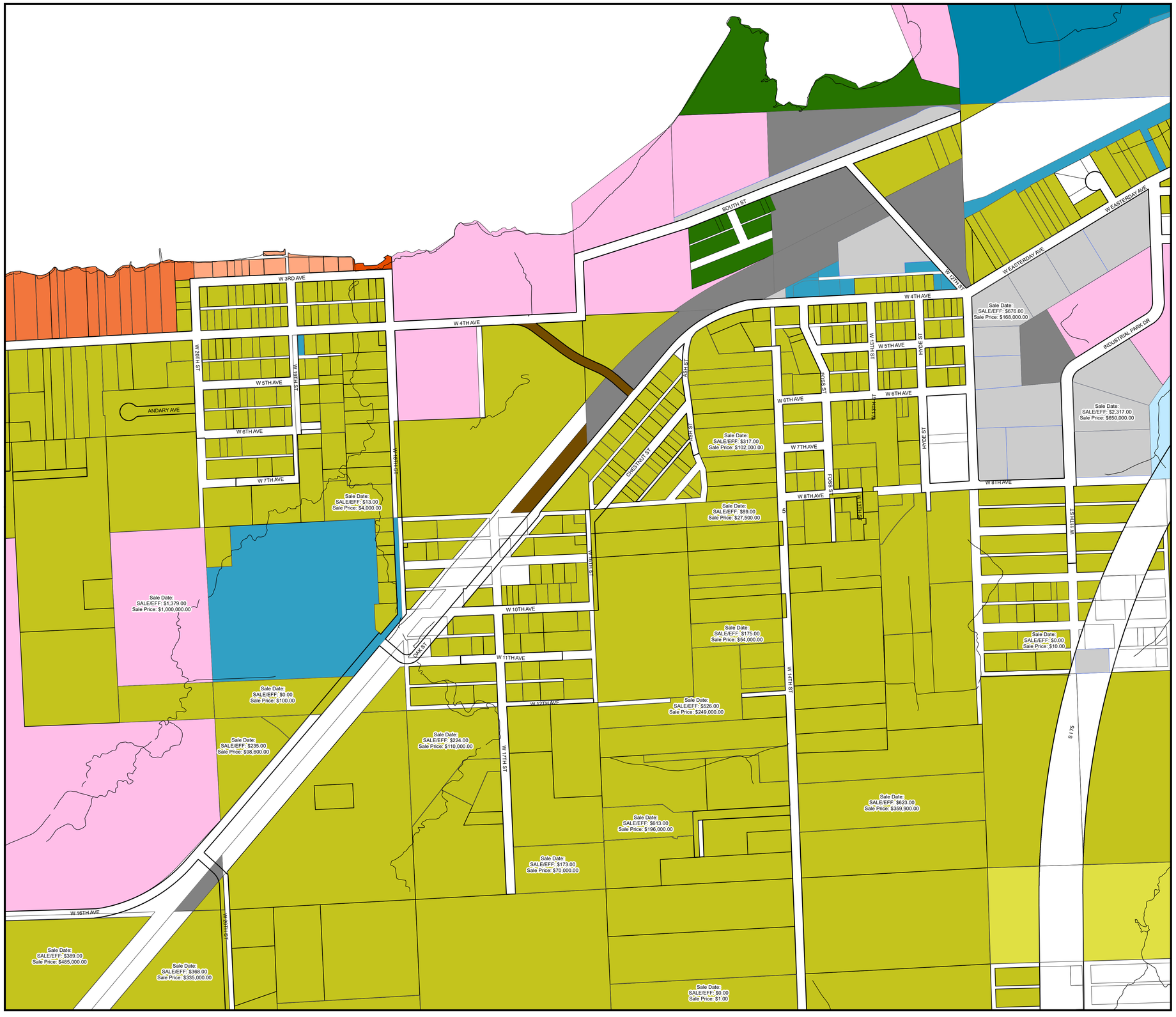

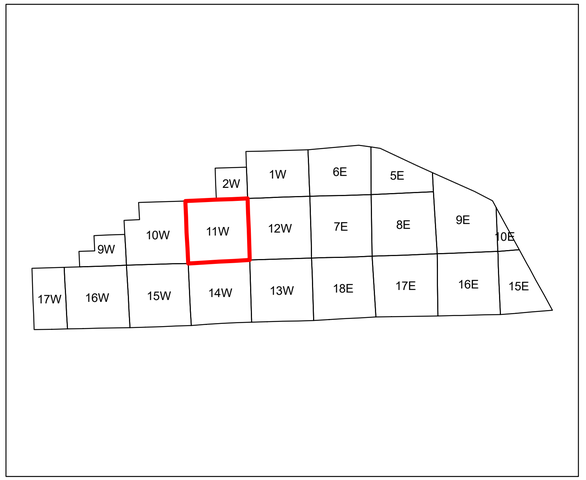

Neighborhood

- RIVER FRONTAGE A $1200 / EFF
- RIVER FRONTAGE B $840 / EFF
- RIVER FRONTAGE C $450 / EFF
- RES N OF CANAL LINE $70 / EFF
- RES S OF CANAL / E OF I-75 $70 / EFF
- RES W OF SPUR / SE OF 12TH AVE $60 / EFF
- RES S OF CANAL / E OF I-75 SPUR (CLASS C <)
- RES LAKESHORE SUBDIVISION $100 / EFF
- COMMERCIAL A $2,390 / EFF
- COMMERCIAL B $1,000 / EFF
- COMMERCIAL C $270 / EFF
- COMMERCIAL WATERFRONT E $650 / EFF
- INDUSTRIAL A $300 / EFF
- INDUSTRIAL B $40 /EFF
- GOLF COURSE / MH PARK / LG LOTS $455 / EFF
- MICROGROWERS $1794 / EFF
- EXEMPT

Recent Sale:

Vacant Land Sale:

0 250 500 1,000 Feet

DISCLAIMER:
This data is provided as-is; without warranty whatsoever, the entire risk as to the results of the use of this data is assumed by the user. The City of Sault Ste. Marie, Michigan is not responsible for any interpretation or conclusions based on this data by those who acquire or use it. It is to be to be used for information purposes only.

CITY OF SAULT STE. MARIE

LAND VALUE ATLAS

Current as of : Mar 1, 2024

ATLAS NUMBER 11W

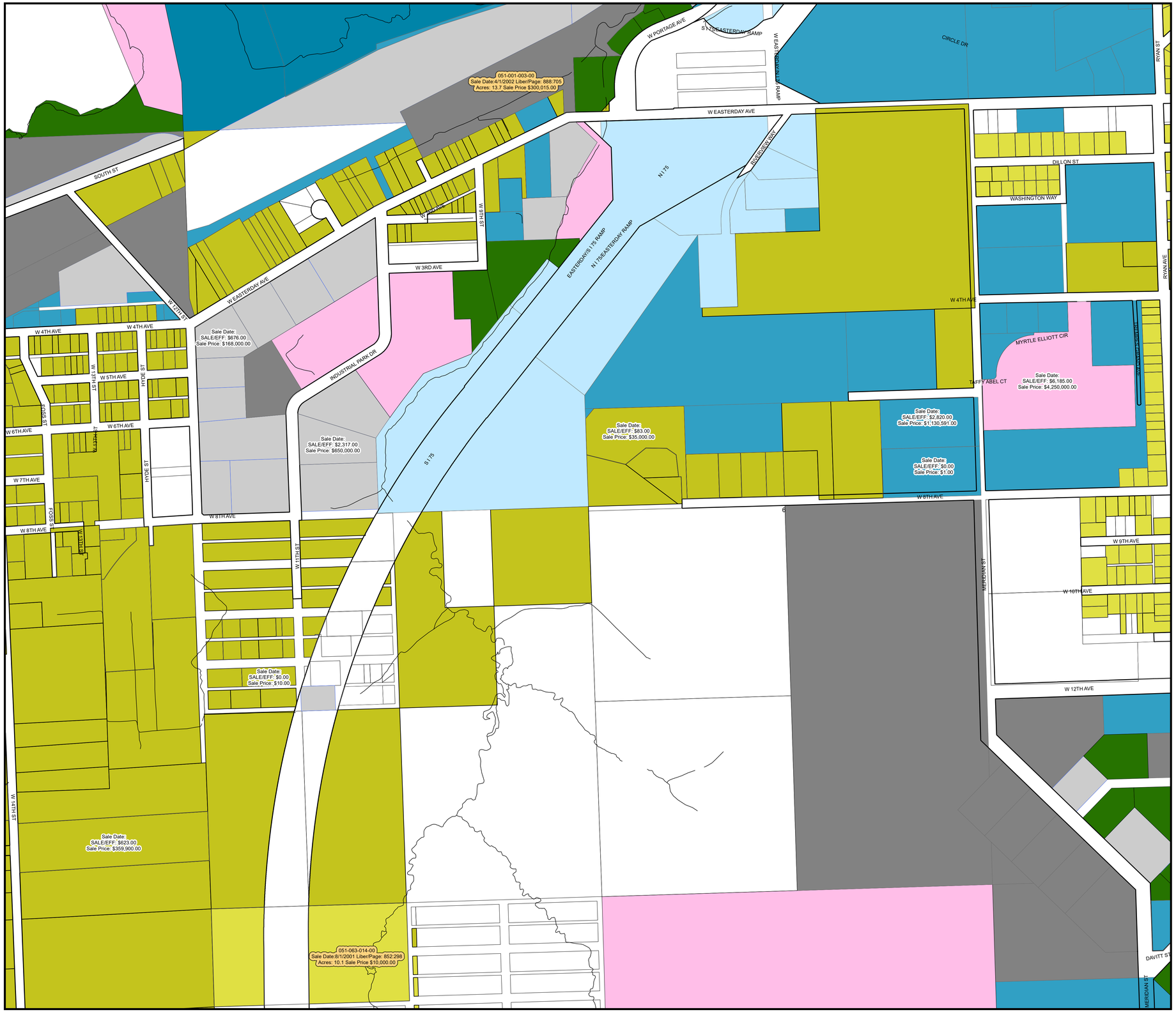

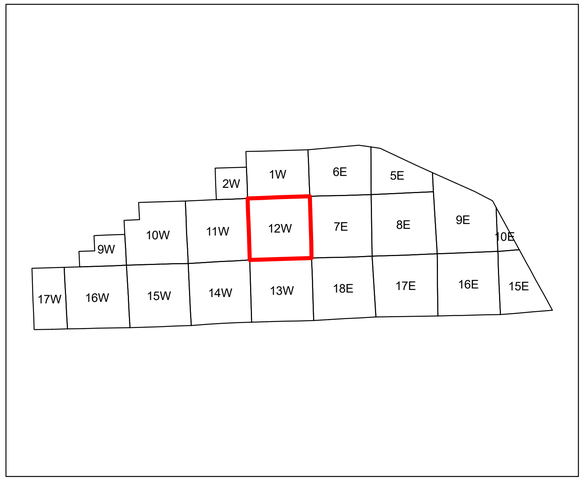

Neighborhood

- RIVER FRONTAGE A $1200 / EFF
- RIVER FRONTAGE B $840 / EFF
- RIVER FRONTAGE C $450 / EFF
- RES N OF CANAL LINE $70 / EFF
- RES S OF CANAL / E OF I-75 $70 / EFF
- RES W OF SPUR / SE OF 12TH AVE $60 / EFF
- RES S OF CANAL / E OF I-75 SPUR (CLASS C <)
- RES LAKESHORE SUBDIVISION $100 / EFF
- COMMERCIAL A $2,390 / EFF
- COMMERCIAL B $1,000 / EFF
- COMMERCIAL C $270 / EFF
- COMMERCIAL WATERFRONT E $650 / EFF
- INDUSTRIAL A $300 / EFF
- INDUSTRIAL B $40 /EFF
- GOLF COURSE / MH PARK / LG LOTS $455 / EFF
- MICROGROWERS $1794 / EFF
- EXEMPT

Recent Sale:

Vacant Land Sale:

0 250 500 1,000 Feet

DISCLAIMER:
This data is provided as-is; without warranty whatsoever, the entire risk as to the results of the use of this data is assumed by the user. The City of Sault Ste. Marie, Michigan is not responsible for any interpretation or conclusions based on this data by those who acquire or use it. It is to be to be used for information purposes only.

CITY OF SAULT STE. MARIE

LAND VALUE ATLAS

Current as of : Mar 1, 2024

ATLAS NUMBER 12W

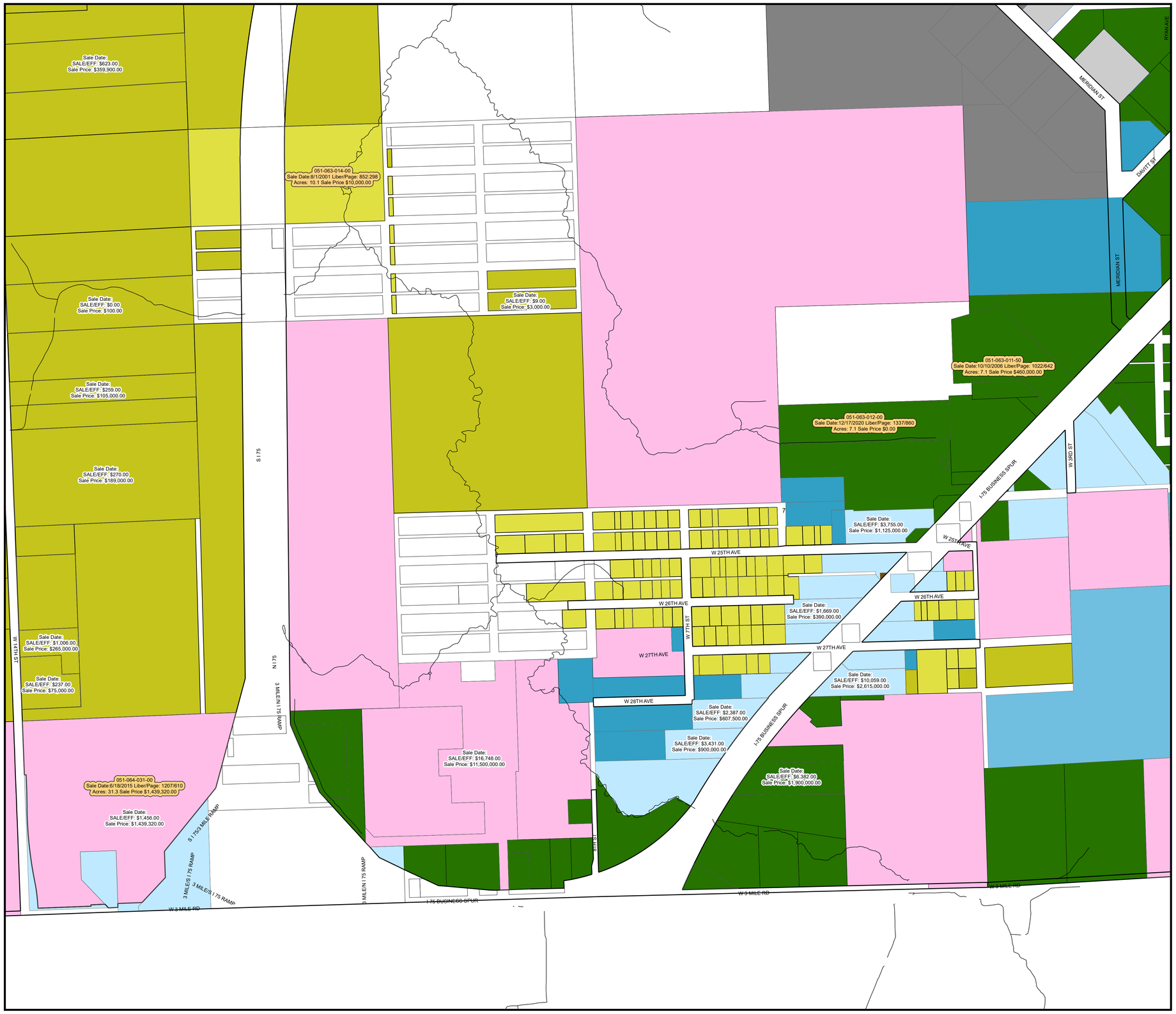

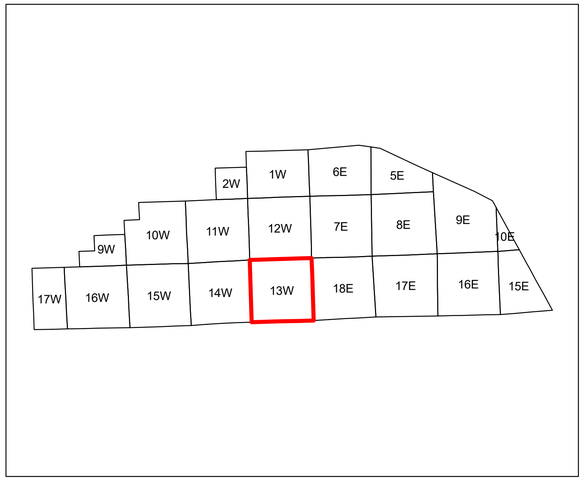

Neighborhood

- RIVER FRONTAGE A $1200 / EFF
- RIVER FRONTAGE B $840 / EFF
- RIVER FRONTAGE C $450 / EFF
- RES N OF CANAL LINE $70 / EFF
- RES S OF CANAL / E OF I-75 $70 / EFF
- RES W OF SPUR / SE OF 12TH AVE $60 / EFF
- RES S OF CANAL / E OF I-75 SPUR (CLASS C <)
- RES LAKESHORE SUBDIVISION $100 / EFF
- COMMERCIAL A $2,390 / EFF
- COMMERCIAL B $1,000 / EFF
- COMMERCIAL C $270 / EFF
- COMMERCIAL WATERFRONT E $650 / EFF
- INDUSTRIAL A $300 / EFF
- INDUSTRIAL B $40 /EFF
- GOLF COURSE / MH PARK / LG LOTS $455 / EFF
- MICROGROWERS $1794 / EFF
- EXEMPT

Recent Sale:

Vacant Land Sale:

0 250 500 1,000 Feet

DISCLAIMER:
This data is provided as-is; without warranty whatsoever, the entire risk as to the results of the use of this data is assumed by the user. The City of Sault Ste. Marie, Michigan is not responsible for any interpretation or conclusions based on this data by those who acquire or use it. It is to be to be used for information purposes only.

CITY OF SAULT STE. MARIE

LAND VALUE ATLAS

Current as of : Mar 1, 2024

ATLAS NUMBER 13W

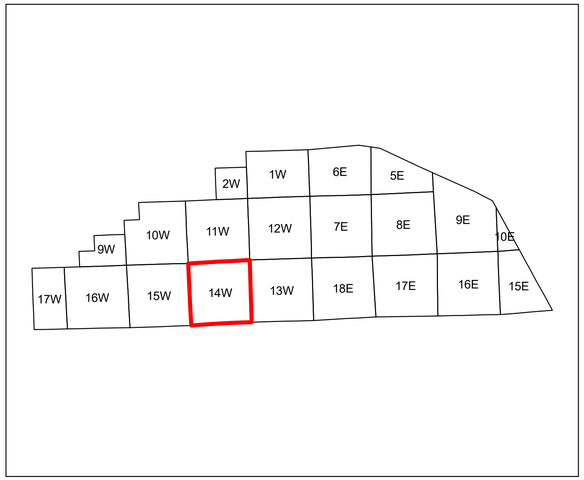

Neighborhood

- RIVER FRONTAGE A $1200 / EFF
- RIVER FRONTAGE B $840 / EFF
- RIVER FRONTAGE C $450 / EFF
- RES N OF CANAL LINE $70 / EFF
- RES S OF CANAL / E OF I-75 $70 / EFF
- RES W OF SPUR / SE OF 12TH AVE $60 / EFF
- RES S OF CANAL / E OF I-75 SPUR (CLASS C <)
- RES LAKESHORE SUBDIVISION $100 / EFF
- COMMERCIAL A $2,390 / EFF
- COMMERCIAL B $1,000 / EFF
- COMMERCIAL C $270 / EFF
- COMMERCIAL WATERFRONT E $650 / EFF
- INDUSTRIAL A $300 / EFF
- INDUSTRIAL B $40 /EFF
- GOLF COURSE / MH PARK / LG LOTS $455 / EFF
- MICROGROWERS $1794 / EFF
- EXEMPT

Recent Sale:

Vacant Land Sale:

0 250 500 1,000 Feet

DISCLAIMER:
This data is provided as-is; without warranty whatsoever, the entire risk as to the results of the use of this data is assumed by the user. The City of Sault Ste. Marie, Michigan is not responsible for any interpretation or conclusions based on this data by those who acquire or use it. It is to be to be used for information purposes only.

CITY OF SAULT STE. MARIE

LAND VALUE ATLAS

Current as of : Mar 1, 2024

ATLAS NUMBER 14W

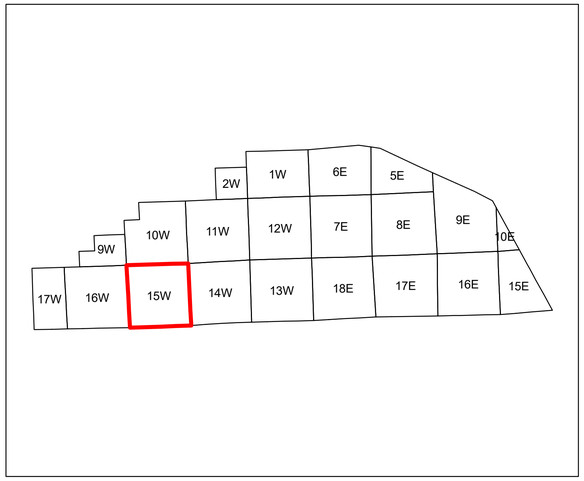

Neighborhood

- RIVER FRONTAGE A $1200 / EFF
- RIVER FRONTAGE B $840 / EFF
- RIVER FRONTAGE C $450 / EFF
- RES N OF CANAL LINE $70 / EFF
- RES S OF CANAL / E OF I-75 $70 / EFF
- RES W OF SPUR / SE OF 12TH AVE $60 / EFF
- RES S OF CANAL / E OF I-75 SPUR (CLASS C <)
- RES LAKESHORE SUBDIVISION $100 / EFF
- COMMERCIAL A $2,390 / EFF
- COMMERCIAL B $1,000 / EFF
- COMMERCIAL C $270 / EFF
- COMMERCIAL WATERFRONT E $650 / EFF
- INDUSTRIAL A $300 / EFF
- INDUSTRIAL B $40 /EFF
- GOLF COURSE / MH PARK / LG LOTS $455 / EFF
- MICROGROWERS $1794 / EFF
- EXEMPT

Recent Sale:

Vacant Land Sale:

0 250 500 1,000 Feet

DISCLAIMER:
This data is provided as-is; without warranty whatsoever, the entire risk as to the results of the use of this data is assumed by the user. The City of Sault Ste. Marie, Michigan is not responsible for any interpretation or conclusions based on this data by those who acquire or use it. It is to be to be used for information purposes only.

CITY OF SAULT STE. MARIE

LAND VALUE ATLAS

Current as of : Mar 1, 2024

ATLAS NUMBER 15W

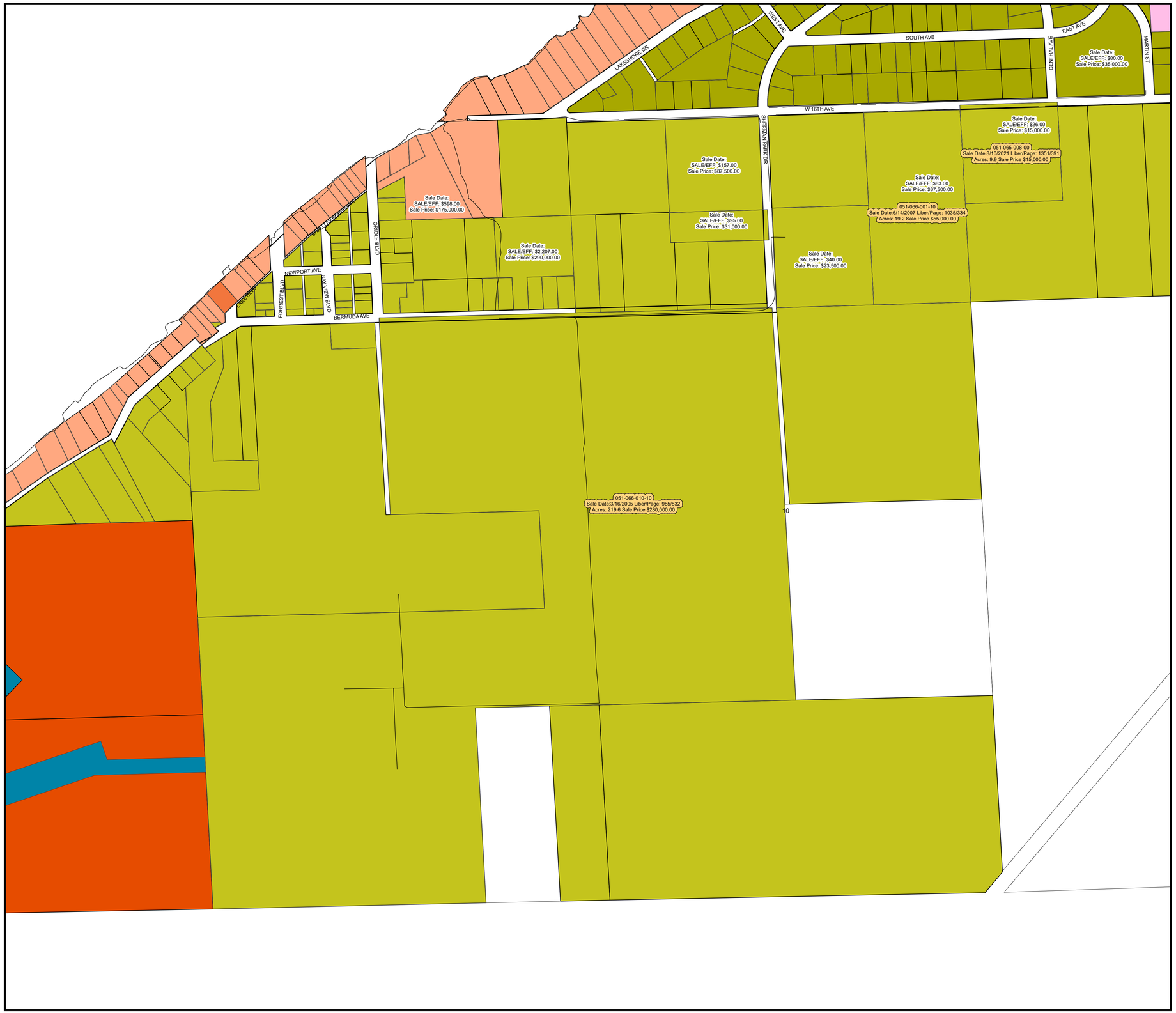

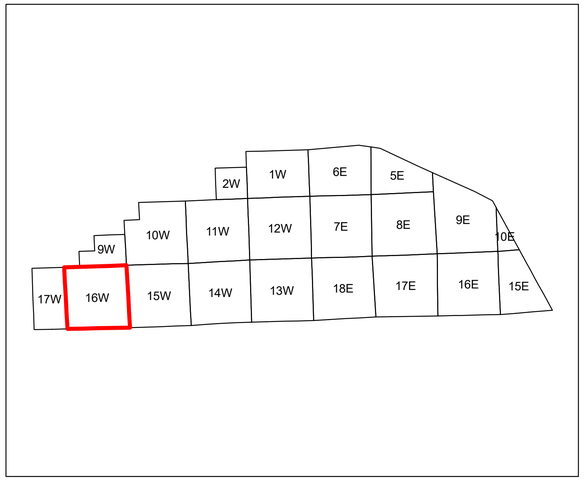

Neighborhood

- RIVER FRONTAGE A $1200 / EFF
- RIVER FRONTAGE B $840 / EFF
- RIVER FRONTAGE C $450 / EFF
- RES N OF CANAL LINE $70 / EFF
- RES S OF CANAL / E OF I-75 $70 / EFF
- RES W OF SPUR / SE OF 12TH AVE $60 / EFF
- RES S OF CANAL / E OF I-75 SPUR (CLASS C <)
- RES LAKESHORE SUBDIVISION $100 / EFF
- COMMERCIAL A $2,390 / EFF
- COMMERCIAL B $1,000 / EFF
- COMMERCIAL C $270 / EFF
- COMMERCIAL WATERFRONT E $650 / EFF
- INDUSTRIAL A $300 / EFF
- INDUSTRIAL B $40 /EFF
- GOLF COURSE / MH PARK / LG LOTS $455 / EFF
- MICROGROWERS $1794 / EFF
- EXEMPT

Recent Sale:

Vacant Land Sale:

0 250 500 1,000 Feet

DISCLAIMER:
This data is provided as-is; without warranty whatsoever, the entire risk as to the results of the use of this data is assumed by the user. The City of Sault Ste. Marie, Michigan is not responsible for any interpretation or conclusions based on this data by those who acquire or use it. It is to be to be used for information purposes only.

CITY OF SAULT STE. MARIE

LAND VALUE ATLAS

Current as of : Mar 1, 2024

ATLAS NUMBER 16W

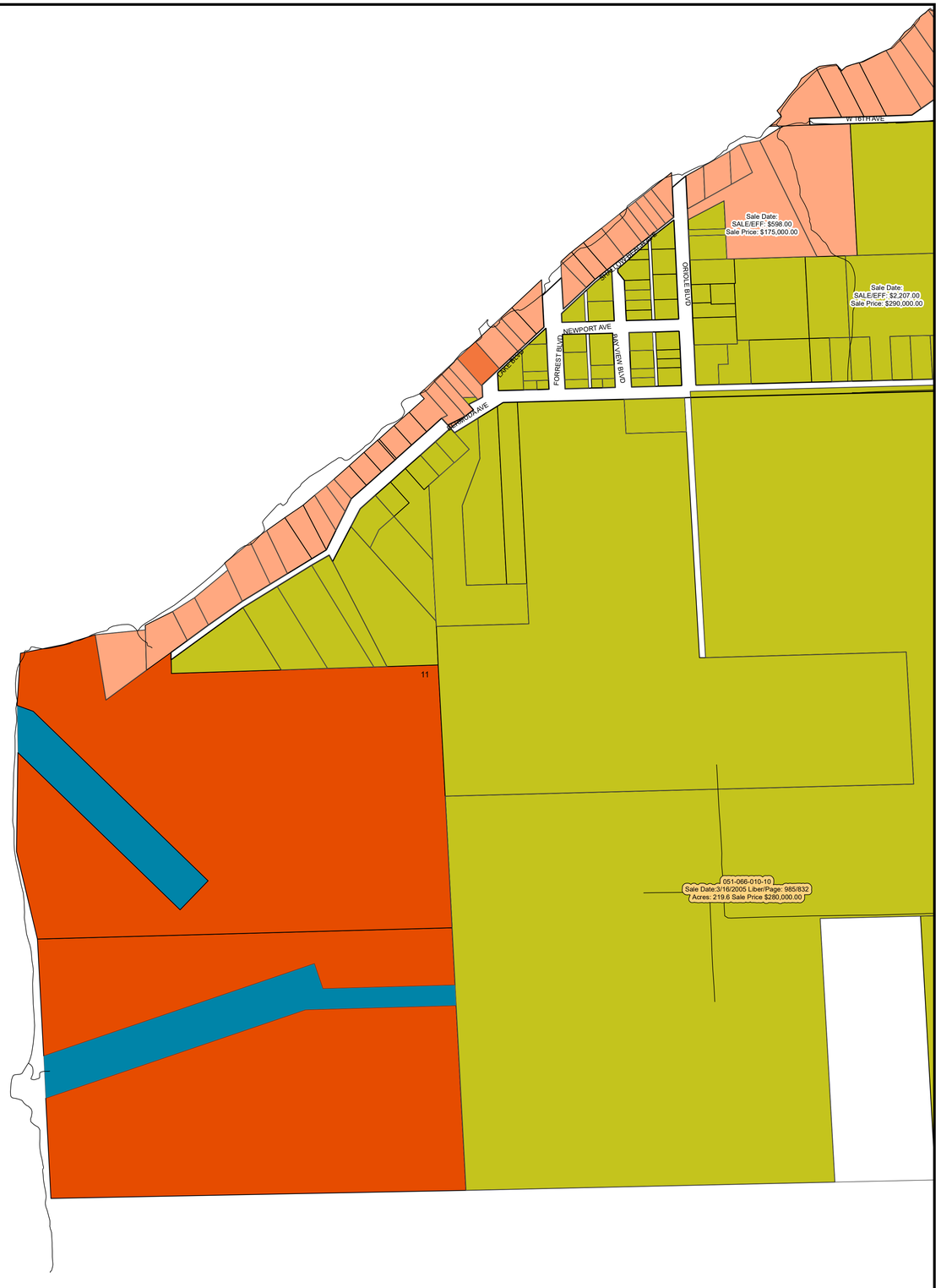

Neighborhood

- RIVER FRONTAGE A $1200 / EFF
- RIVER FRONTAGE B $840 / EFF
- RIVER FRONTAGE C $450 / EFF
- RES N OF CANAL LINE $70 / EFF
- RES S OF CANAL / E OF I-75 $70 / EFF
- RES W OF SPUR / SE OF 12TH AVE $60 / EFF
- RES S OF CANAL / E OF I-75 SPUR (CLASS C <)
- RES LAKESHORE SUBDIVISION $100 / EFF
- COMMERCIAL A $2,390 / EFF
- COMMERCIAL B $1,000 / EFF
- COMMERCIAL C $270 / EFF
- COMMERCIAL WATERFRONT E $650 / EFF
- INDUSTRIAL A $300 / EFF
- INDUSTRIAL B $40 /EFF
- GOLF COURSE / MH PARK / LG LOTS $455 / EFF
- MICROGROWERS $1794 / EFF
- EXEMPT

Recent Sale:

Vacant Land Sale:

0 250 500 1,000 Feet

DISCLAIMER:
This data is provided as-is; without warranty whatsoever, the entire risk as to the results of the use of this data is assumed by the user. The City of Sault Ste. Marie, Michigan is not responsible for any interpretation or conclusions based on this data by those who acquire or use it. It is to be to be used for information purposes only.

CITY OF SAULT STE. MARIE

LAND VALUE ATLAS

Current as of : Mar 1, 2024

ATLAS NUMBER 17W

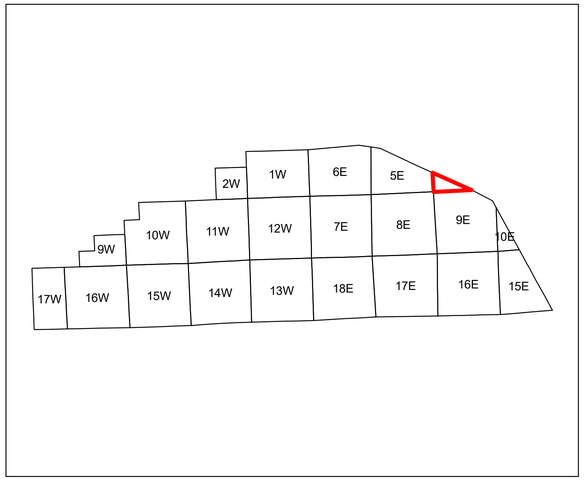

Neighborhood

- RIVER FRONTAGE A $1200 / EFF
- RIVER FRONTAGE B $840 / EFF
- RIVER FRONTAGE C $450 / EFF
- RES N OF CANAL LINE $70 / EFF
- RES S OF CANAL / E OF I-75 $70 / EFF
- RES W OF SPUR / SE OF 12TH AVE $60 / EFF
- RES S OF CANAL / E OF I-75 SPUR (CLASS C <)
- RES LAKESHORE SUBDIVISION $100 / EFF
- COMMERCIAL A $2,390 / EFF
- COMMERCIAL B $1,000 / EFF
- COMMERCIAL C $270 / EFF
- COMMERCIAL WATERFRONT E $650 / EFF
- INDUSTRIAL A $300 / EFF
- INDUSTRIAL B $40 /EFF
- GOLF COURSE / MH PARK / LG LOTS $455 / EFF
- MICROGROWERS $1794 / EFF
- EXEMPT

Recent Sale:

Vacant Land Sale:

0 250 500 Feet

DISCLAIMER:
This data is provided as-is; without warranty whatsoever, the entire risk as to the results of the use of this data is assumed by the user. The City of Sault Ste. Marie, Michigan is not responsible for any interpretation or conclusions based on this data by those who acquire or use it. It is to be to be used for information purposes only.

CITY OF SAULT STE. MARIE

LAND VALUE ATLAS

Current as of : Mar 1, 2024

ATLAS NUMBER 4E

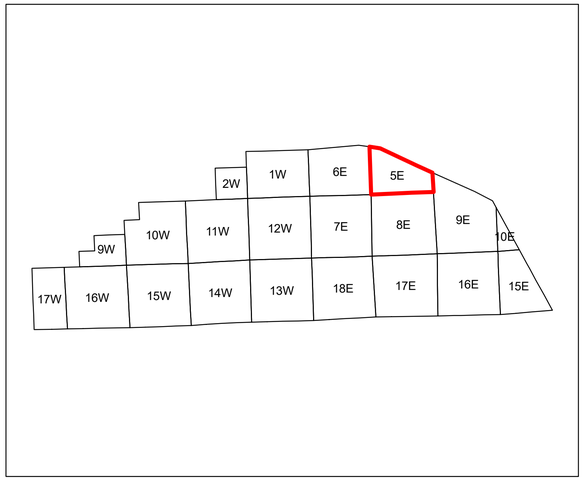

Neighborhood

- RIVER FRONTAGE A $1200 / EFF
- RIVER FRONTAGE B $840 / EFF
- RIVER FRONTAGE C $450 / EFF
- RES N OF CANAL LINE $70 / EFF
- RES S OF CANAL / E OF I-75 $70 / EFF
- RES W OF SPUR / SE OF 12TH AVE $60 / EFF
- RES S OF CANAL / E OF I-75 SPUR (CLASS C <)
- RES LAKESHORE SUBDIVISION $100 / EFF
- COMMERCIAL A $2,390 / EFF
- COMMERCIAL B $1,000 / EFF
- COMMERCIAL C $270 / EFF
- COMMERCIAL WATERFRONT E $650 / EFF
- INDUSTRIAL A $300 / EFF
- INDUSTRIAL B $40 /EFF
- GOLF COURSE / MH PARK / LG LOTS $455 / EFF
- MICROGROWERS $1794 / EFF
- EXEMPT

Recent Sale:

Vacant Land Sale:

0 250 500 1,000 Feet

DISCLAIMER:
This data is provided as-is; without warranty whatsoever, the entire risk as to the results of the use of this data is assumed by the user. The City of Sault Ste. Marie, Michigan is not responsible for any interpretation or conclusions based on this data by those who acquire or use it. It is to be to be used for information purposes only.

CITY OF SAULT STE. MARIE

LAND VALUE ATLAS

Current as of : Mar 1, 2024

ATLAS NUMBER 5E

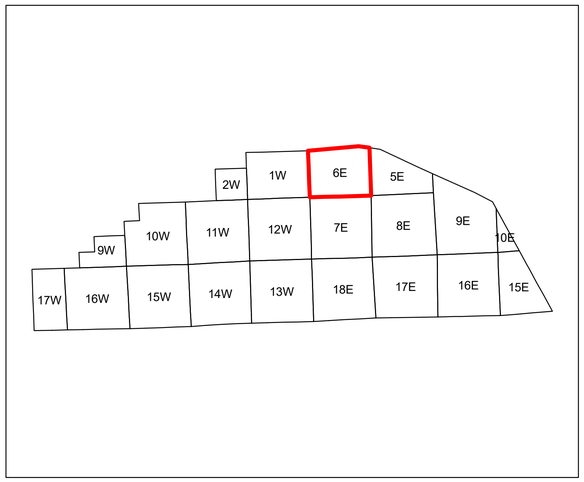

Neighborhood

- RIVER FRONTAGE A $1200 / EFF
- RIVER FRONTAGE B $840 / EFF
- RIVER FRONTAGE C $450 / EFF
- RES N OF CANAL LINE $70 / EFF
- RES S OF CANAL / E OF I-75 $70 / EFF
- RES W OF SPUR / SE OF 12TH AVE $60 / EFF
- RES S OF CANAL / E OF I-75 SPUR (CLASS C <)
- RES LAKESHORE SUBDIVISION $100 / EFF
- COMMERCIAL A $2,390 / EFF
- COMMERCIAL B $1,000 / EFF
- COMMERCIAL C $270 / EFF
- COMMERCIAL WATERFRONT E $650 / EFF
- INDUSTRIAL A $300 / EFF
- INDUSTRIAL B $40 /EFF
- GOLF COURSE / MH PARK / LG LOTS $455 / EFF
- MICROGROWERS $1794 / EFF
- EXEMPT

Recent Sale:

Vacant Land Sale:

0 250 500 1,000 Feet

DISCLAIMER:
This data is provided as-is; without warranty whatsoever, the entire risk as to the results of the use of this data is assumed by the user. The City of Sault Ste. Marie, Michigan is not responsible for any interpretation or conclusions based on this data by those who acquire or use it. It is to be to be used for information purposes only.

CITY OF SAULT STE. MARIE

LAND VALUE ATLAS

Current as of : Mar 1, 2024

ATLAS NUMBER 6E

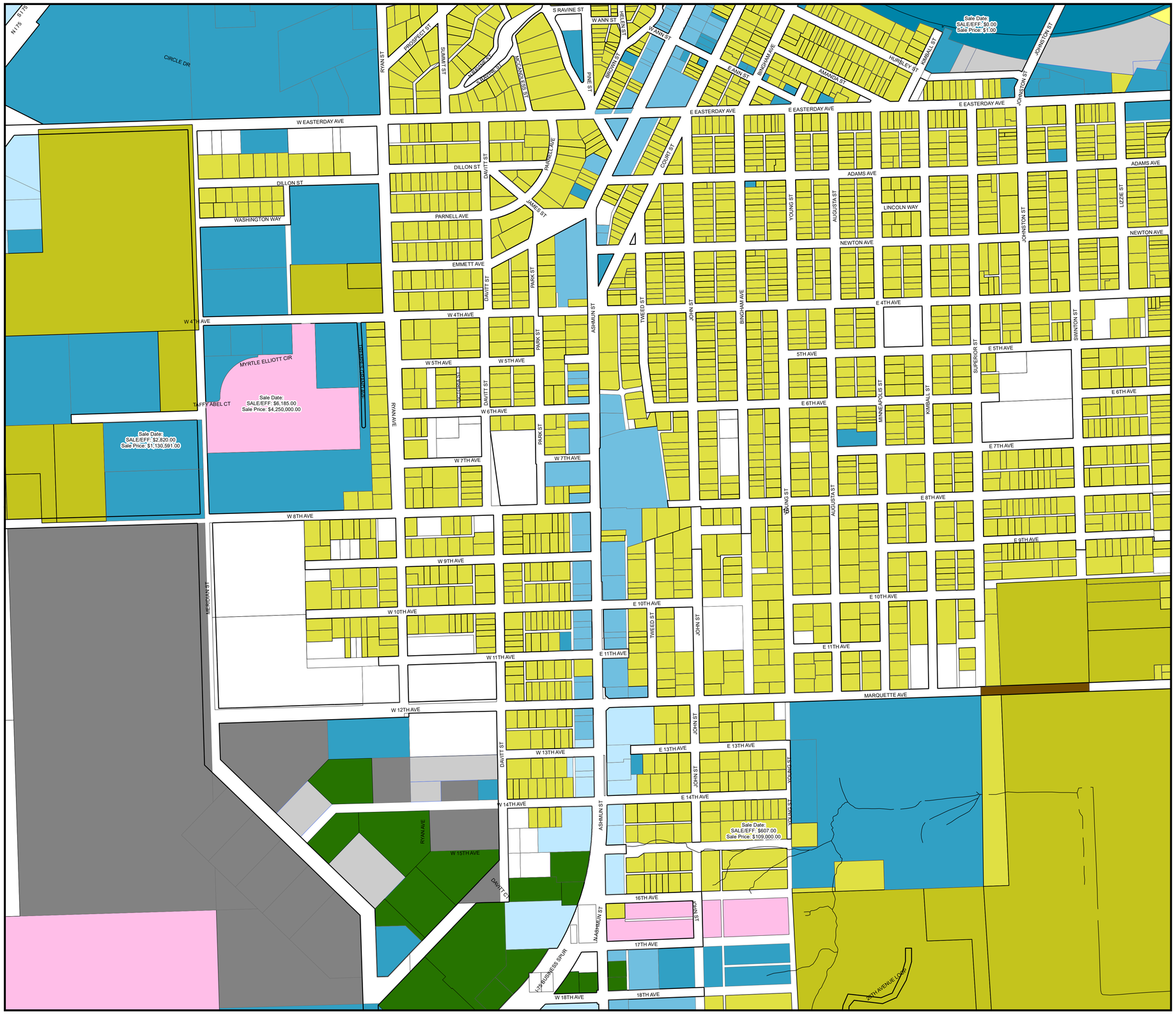

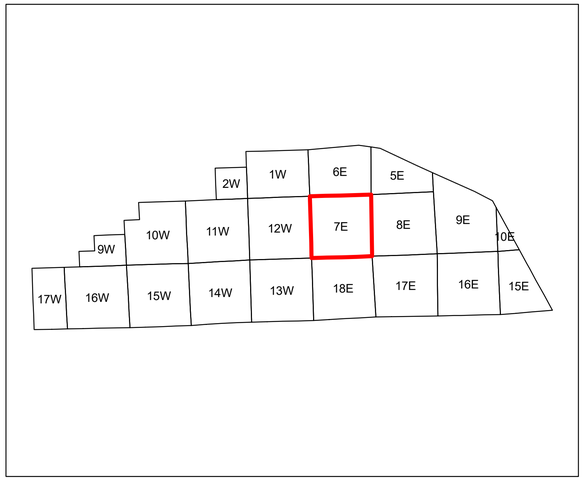

Neighborhood

- RIVER FRONTAGE A $1200 / EFF
- RIVER FRONTAGE B $840 / EFF
- RIVER FRONTAGE C $450 / EFF
- RES N OF CANAL LINE $70 / EFF
- RES S OF CANAL / E OF I-75 $70 / EFF
- RES W OF SPUR / SE OF 12TH AVE $60 / EFF
- RES S OF CANAL / E OF I-75 SPUR (CLASS C <)
- RES LAKESHORE SUBDIVISION $100 / EFF
- COMMERCIAL A $2,390 / EFF
- COMMERCIAL B $1,000 / EFF
- COMMERCIAL C $270 / EFF
- COMMERCIAL WATERFRONT E $650 / EFF
- INDUSTRIAL A $300 / EFF
- INDUSTRIAL B $40 /EFF
- GOLF COURSE / MH PARK / LG LOTS $455 / EFF
- MICROGROWERS $1794 / EFF
- EXEMPT

Recent Sale:

Vacant Land Sale:

0 250 500 1,000 Feet

DISCLAIMER:
This data is provided as-is; without warranty whatsoever, the entire risk as to the results of the use of this data is assumed by the user. The City of Sault Ste. Marie, Michigan is not responsible for any interpretation or conclusions based on this data by those who acquire or use it. It is to be to be used for information purposes only.

CITY OF SAULT STE. MARIE

LAND VALUE ATLAS

Current as of : Mar 1, 2024

ATLAS NUMBER 7E

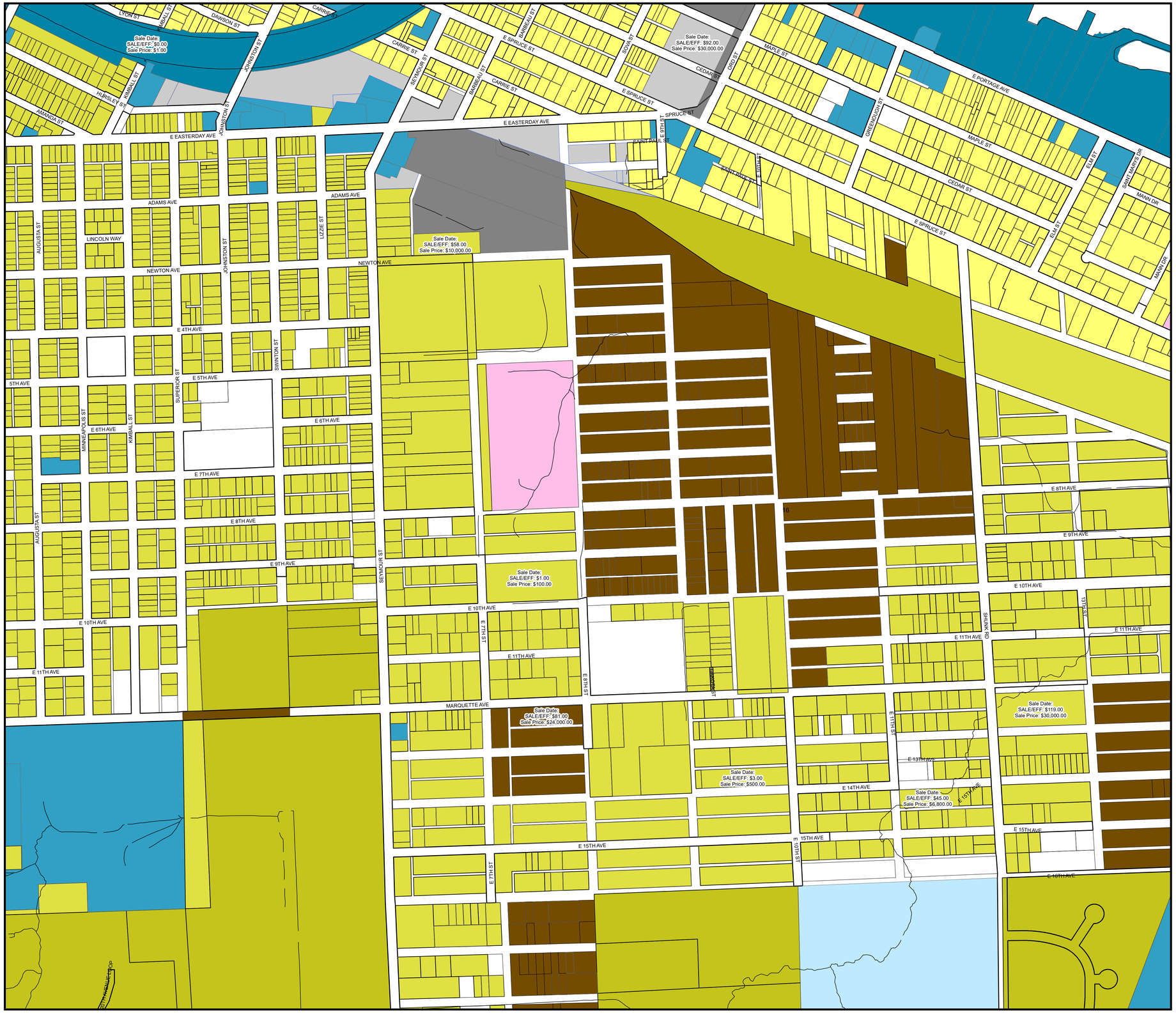

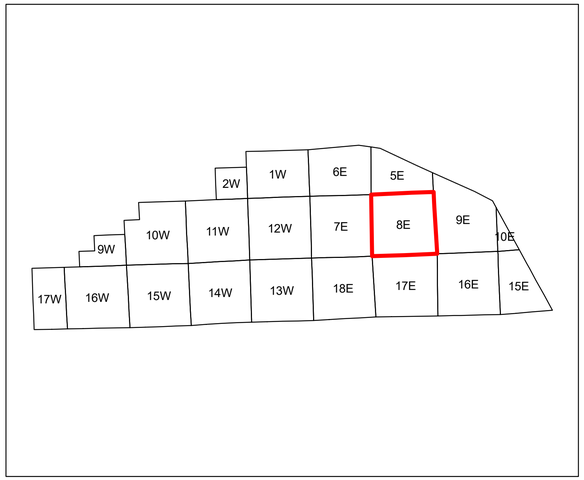

Neighborhood

- RIVER FRONTAGE A $1200 / EFF
- RIVER FRONTAGE B $840 / EFF
- RIVER FRONTAGE C $450 / EFF
- RES N OF CANAL LINE $70 / EFF
- RES S OF CANAL / E OF I-75 $70 / EFF
- RES W OF SPUR / SE OF 12TH AVE $60 / EFF
- RES S OF CANAL / E OF I-75 SPUR (CLASS C <)
- RES LAKESHORE SUBDIVISION $100 / EFF
- COMMERCIAL A $2,390 / EFF
- COMMERCIAL B $1,000 / EFF
- COMMERCIAL C $270 / EFF
- COMMERCIAL WATERFRONT E $650 / EFF
- INDUSTRIAL A $300 / EFF
- INDUSTRIAL B $40 /EFF
- GOLF COURSE / MH PARK / LG LOTS $455 / EFF
- MICROGROWERS $1794 / EFF
- EXEMPT

Recent Sale:

Vacant Land Sale:

0 250 500 1,000 Feet

DISCLAIMER:
This data is provided as-is; without warranty whatsoever, the entire risk as to the results of the use of this data is assumed by the user. The City of Sault Ste. Marie, Michigan is not responsible for any interpretation or conclusions based on this data by those who acquire or use it. It is to be to be used for information purposes only.

CITY OF SAULT STE. MARIE

LAND VALUE ATLAS

Current as of : Mar 1, 2024

ATLAS NUMBER 8E

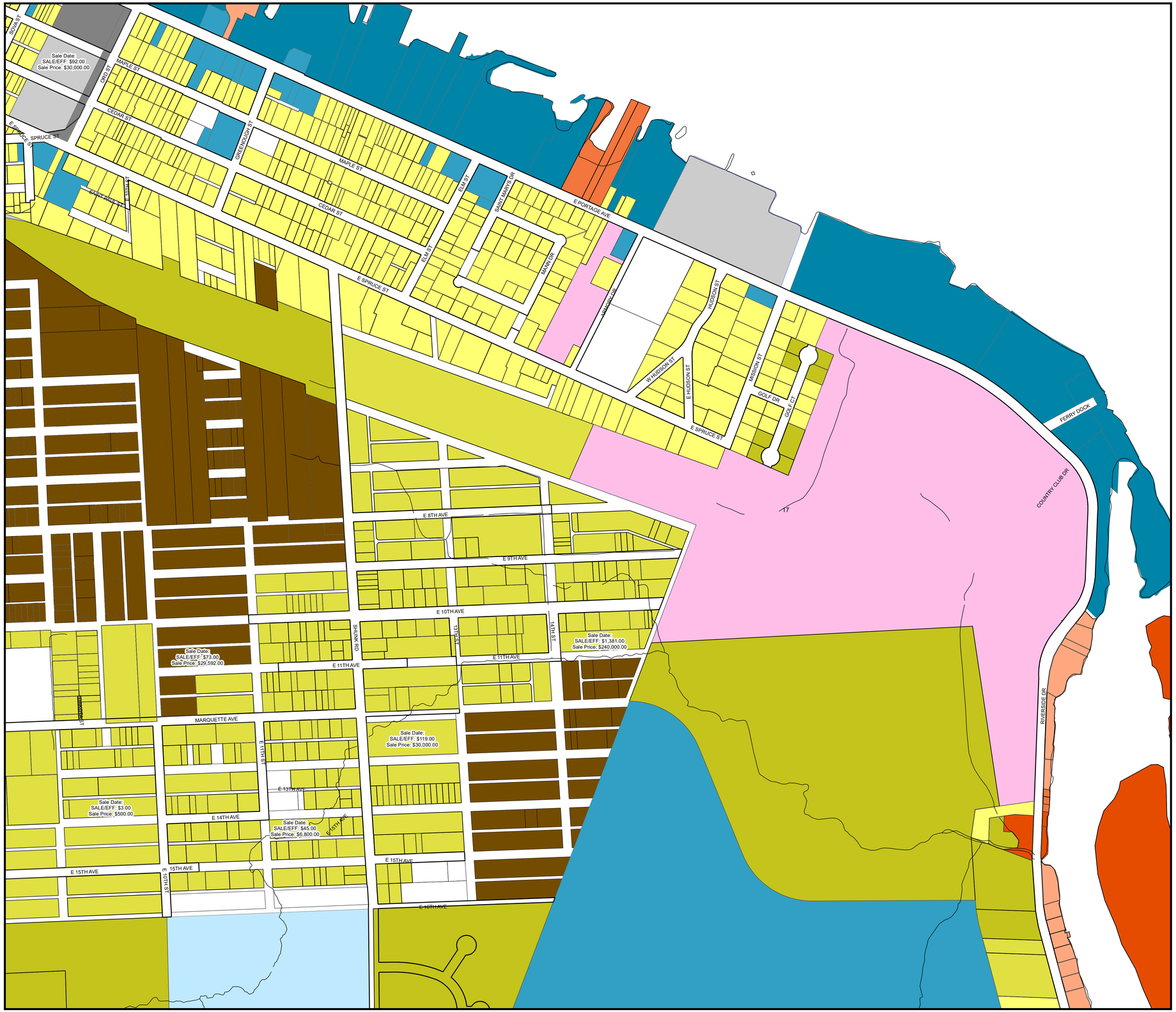

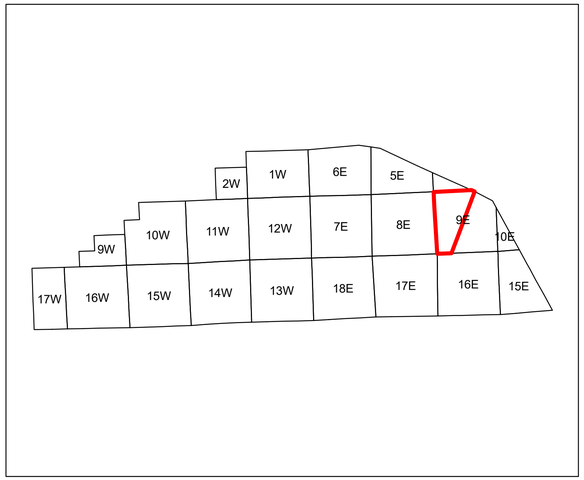

Neighborhood

- RIVER FRONTAGE A $1200 / EFF
- RIVER FRONTAGE B $840 / EFF
- RIVER FRONTAGE C $450 / EFF
- RES N OF CANAL LINE $70 / EFF
- RES S OF CANAL / E OF I-75 $70 / EFF
- RES W OF SPUR / SE OF 12TH AVE $60 / EFF
- RES S OF CANAL / E OF I-75 SPUR (CLASS C <)
- RES LAKESHORE SUBDIVISION $100 / EFF
- COMMERCIAL A $2,390 / EFF
- COMMERCIAL B $1,000 / EFF
- COMMERCIAL C $270 / EFF
- COMMERCIAL WATERFRONT E $650 / EFF
- INDUSTRIAL A $300 / EFF
- INDUSTRIAL B $40 /EFF
- GOLF COURSE / MH PARK / LG LOTS $455 / EFF
- MICROGROWERS $1794 / EFF
- EXEMPT

Recent Sale:

Vacant Land Sale:

0 250 500 1,000 Feet

DISCLAIMER:
This data is provided as-is; without warranty whatsoever, the entire risk as to the results of the use of this data is assumed by the user. The City of Sault Ste. Marie, Michigan is not responsible for any interpretation or conclusions based on this data by those who acquire or use it. It is to be to be used for information purposes only.

CITY OF SAULT STE. MARIE

LAND VALUE ATLAS

Current as of : Mar 1, 2024

ATLAS NUMBER 9E

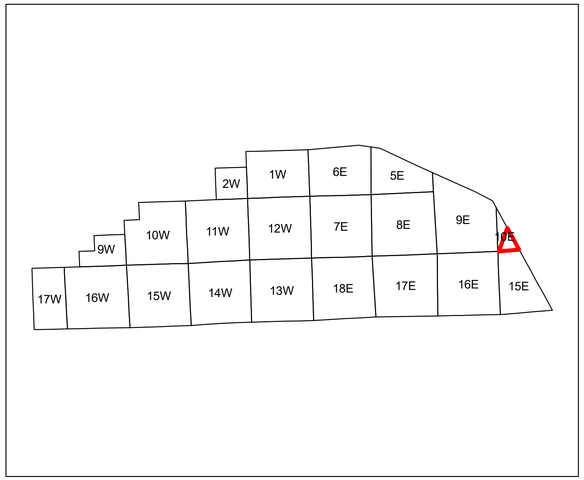

Neighborhood

- RIVER FRONTAGE A $1200 / EFF
- RIVER FRONTAGE B $840 / EFF
- RIVER FRONTAGE C $450 / EFF
- RES N OF CANAL LINE $70 / EFF
- RES S OF CANAL / E OF I-75 $70 / EFF
- RES W OF SPUR / SE OF 12TH AVE $60 / EFF
- RES S OF CANAL / E OF I-75 SPUR (CLASS C <)
- RES LAKESHORE SUBDIVISION $100 / EFF
- COMMERCIAL A $2,390 / EFF
- COMMERCIAL B $1,000 / EFF
- COMMERCIAL C $270 / EFF
- COMMERCIAL WATERFRONT E $650 / EFF
- INDUSTRIAL A $300 / EFF
- INDUSTRIAL B $40 /EFF
- GOLF COURSE / MH PARK / LG LOTS $455 / EFF
- MICROGROWERS $1794 / EFF
- EXEMPT

Recent Sale:

Vacant Land Sale:

0 235 470 Feet

DISCLAIMER:
This data is provided as-is; without warranty whatsoever, the entire risk as to the results of the use of this data is assumed by the user. The City of Sault Ste. Marie, Michigan is not responsible for any interpretation or conclusions based on this data by those who acquire or use it. It is to be to be used for information purposes only.

CITY OF SAULT STE. MARIE

LAND VALUE ATLAS

Current as of : Mar 1, 2024

ATLAS NUMBER 10E

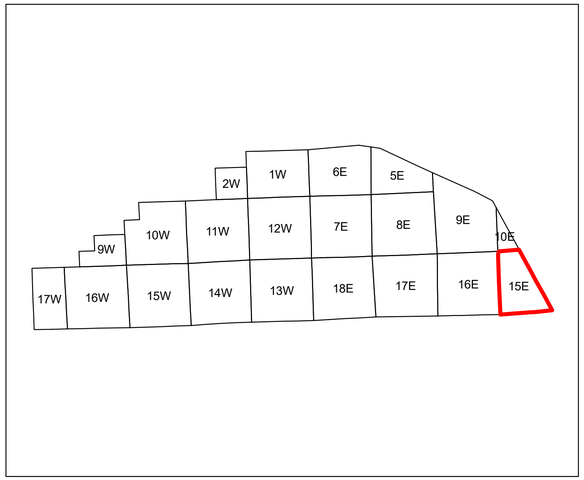

Neighborhood

- RIVER FRONTAGE A $1200 / EFF
- RIVER FRONTAGE B $840 / EFF
- RIVER FRONTAGE C $450 / EFF
- RES N OF CANAL LINE $70 / EFF
- RES S OF CANAL / E OF I-75 $70 / EFF
- RES W OF SPUR / SE OF 12TH AVE $60 / EFF
- RES S OF CANAL / E OF I-75 SPUR (CLASS C <)
- RES LAKESHORE SUBDIVISION $100 / EFF
- COMMERCIAL A $2,390 / EFF
- COMMERCIAL B $1,000 / EFF
- COMMERCIAL C $270 / EFF
- COMMERCIAL WATERFRONT E $650 / EFF
- INDUSTRIAL A $300 / EFF
- INDUSTRIAL B $40 /EFF
- GOLF COURSE / MH PARK / LG LOTS $455 / EFF
- MICROGROWERS $1794 / EFF
- EXEMPT

Recent Sale:

Vacant Land Sale:

0 250 500 1,000 Feet

DISCLAIMER:
This data is provided as-is; without warranty whatsoever, the entire risk as to the results of the use of this data is assumed by the user. The City of Sault Ste. Marie, Michigan is not responsible for any interpretation or conclusions based on this data by those who acquire or use it. It is to be to be used for information purposes only.

CITY OF SAULT STE. MARIE

LAND VALUE ATLAS

Current as of : Mar 1, 2024

ATLAS NUMBER 15E

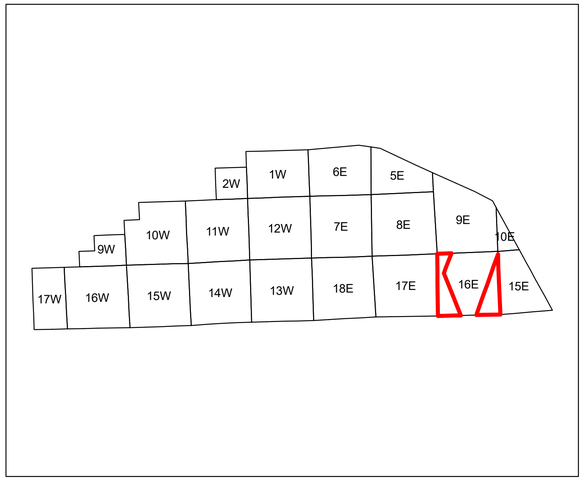

Neighborhood

- RIVER FRONTAGE A $1200 / EFF
- RIVER FRONTAGE B $840 / EFF
- RIVER FRONTAGE C $450 / EFF
- RES N OF CANAL LINE $70 / EFF
- RES S OF CANAL / E OF I-75 $70 / EFF
- RES W OF SPUR / SE OF 12TH AVE $60 / EFF
- RES S OF CANAL / E OF I-75 SPUR (CLASS C <)
- RES LAKESHORE SUBDIVISION $100 / EFF
- COMMERCIAL A $2,390 / EFF
- COMMERCIAL B $1,000 / EFF
- COMMERCIAL C $270 / EFF
- COMMERCIAL WATERFRONT E $650 / EFF
- INDUSTRIAL A $300 / EFF
- INDUSTRIAL B $40 /EFF
- GOLF COURSE / MH PARK / LG LOTS $455 / EFF
- MICROGROWERS $1794 / EFF
- EXEMPT

Recent Sale:

Vacant Land Sale:

0 250 500 1,000 Feet

DISCLAIMER:
This data is provided as-is; without warranty whatsoever, the entire risk as to the results of the use of this data is assumed by the user. The City of Sault Ste. Marie, Michigan is not responsible for any interpretation or conclusions based on this data by those who acquire or use it. It is to be to be used for information purposes only.

CITY OF SAULT STE. MARIE

LAND VALUE ATLAS

Current as of : Mar 1, 2024

ATLAS NUMBER 16E

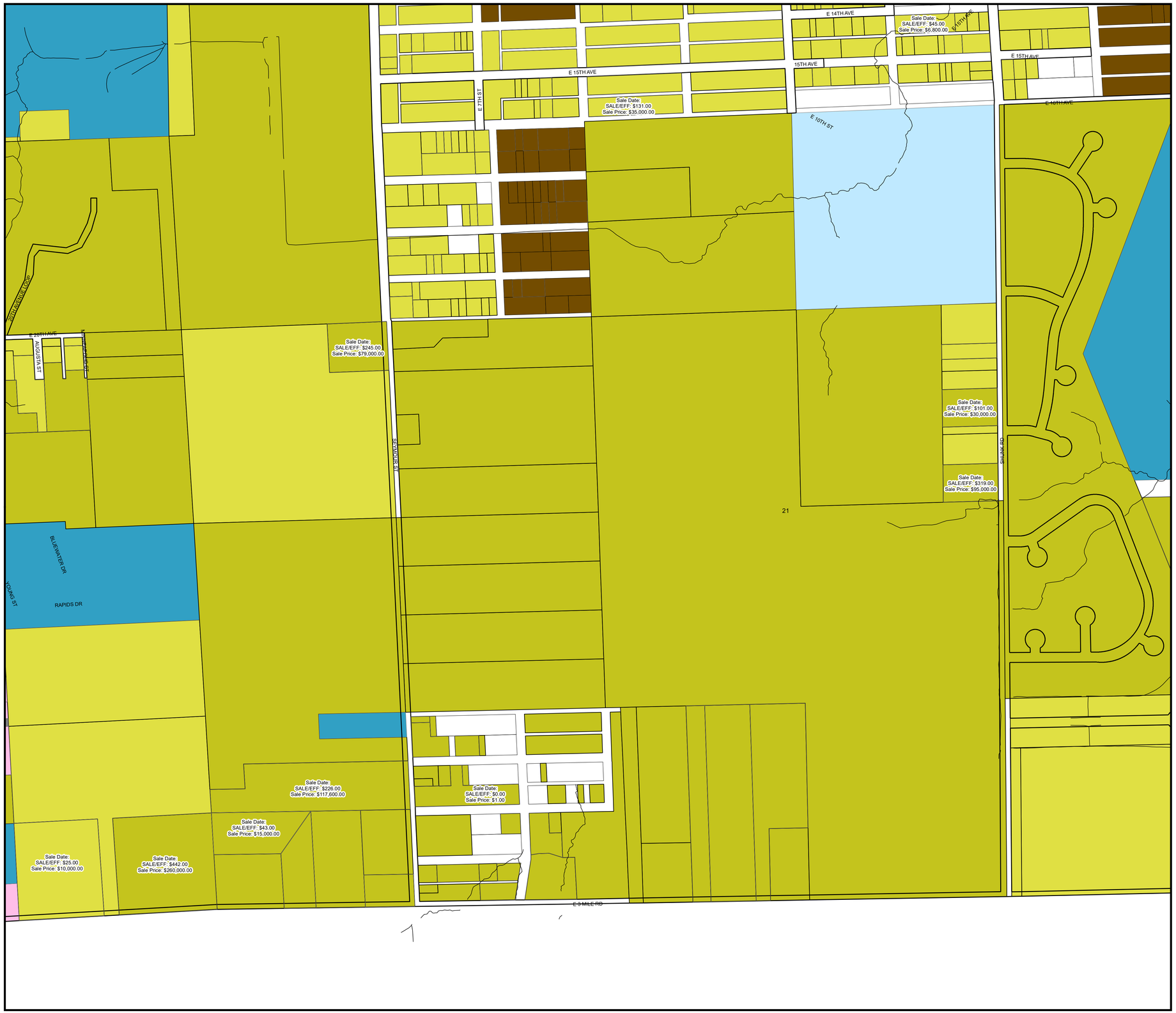

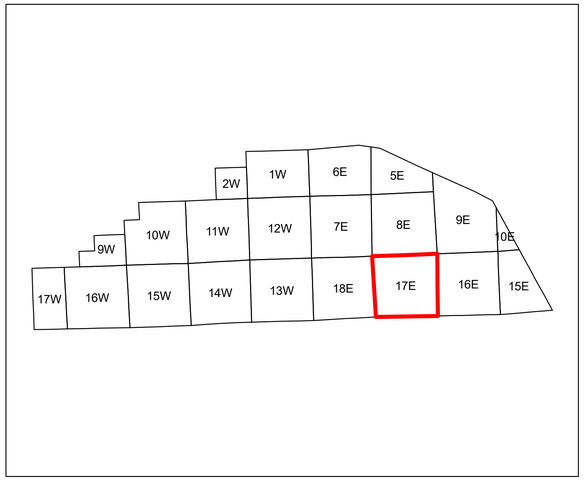

Neighborhood

- RIVER FRONTAGE A $1200 / EFF
- RIVER FRONTAGE B $840 / EFF
- RIVER FRONTAGE C $450 / EFF
- RES N OF CANAL LINE $70 / EFF
- RES S OF CANAL / E OF I-75 $70 / EFF
- RES W OF SPUR / SE OF 12TH AVE $60 / EFF
- RES S OF CANAL / E OF I-75 SPUR (CLASS C <)
- RES LAKESHORE SUBDIVISION $100 / EFF
- COMMERCIAL A $2,390 / EFF
- COMMERCIAL B $1,000 / EFF
- COMMERCIAL C $270 / EFF
- COMMERCIAL WATERFRONT E $650 / EFF
- INDUSTRIAL A $300 / EFF
- INDUSTRIAL B $40 /EFF
- GOLF COURSE / MH PARK / LG LOTS $455 / EFF
- MICROGROWERS $1794 / EFF
- EXEMPT

Recent Sale:

Vacant Land Sale:

0 250 500 1,000 Feet

DISCLAIMER:
This data is provided as-is; without warranty whatsoever, the entire risk as to the results of the use of this data is assumed by the user. The City of Sault Ste. Marie, Michigan is not responsible for any interpretation or conclusions based on this data by those who acquire or use it. It is to be to be used for information purposes only.

CITY OF SAULT STE. MARIE

LAND VALUE ATLAS

Current as of : Mar 1, 2024

ATLAS NUMBER 17E

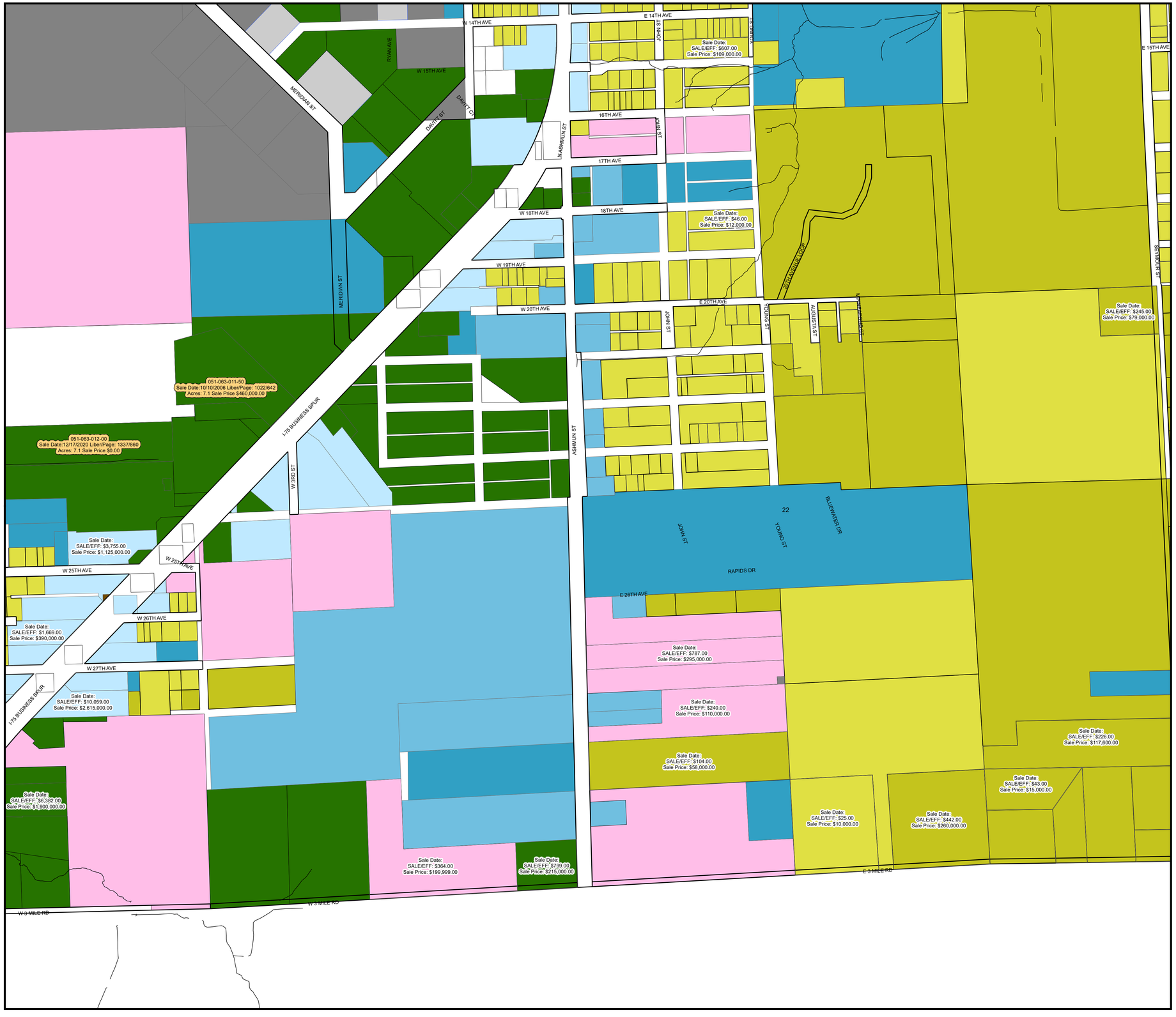

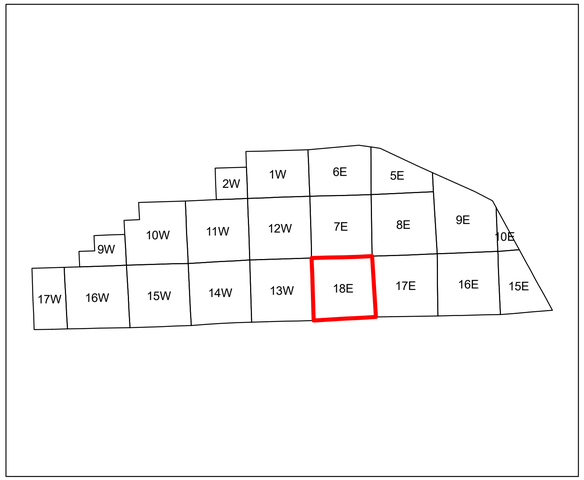

Neighborhood

- RIVER FRONTAGE A $1200 / EFF
- RIVER FRONTAGE B $840 / EFF
- RIVER FRONTAGE C $450 / EFF
- RES N OF CANAL LINE $70 / EFF
- RES S OF CANAL / E OF I-75 $70 / EFF
- RES W OF SPUR / SE OF 12TH AVE $60 / EFF
- RES S OF CANAL / E OF I-75 SPUR (CLASS C <)
- RES LAKESHORE SUBDIVISION $100 / EFF
- COMMERCIAL A $2,390 / EFF
- COMMERCIAL B $1,000 / EFF
- COMMERCIAL C $270 / EFF
- COMMERCIAL WATERFRONT E $650 / EFF
- INDUSTRIAL A $300 / EFF
- INDUSTRIAL B $40 /EFF
- GOLF COURSE / MH PARK / LG LOTS $455 / EFF
- MICROGROWERS $1794 / EFF
- EXEMPT

Recent Sale:

Vacant Land Sale:

0 250 500 1,000 Feet

DISCLAIMER:
This data is provided as-is; without warranty whatsoever, the entire risk as to the results of the use of this data is assumed by the user. The City of Sault Ste. Marie, Michigan is not responsible for any interpretation or conclusions based on this data by those who acquire or use it. It is to be to be used for information purposes only.

CITY OF SAULT STE. MARIE

LAND VALUE ATLAS

Current as of : Mar 1, 2024

ATLAS NUMBER 18E